

### Salobrena - Lagos


**B I U** | | | | |

Describe your route

**23.6 km**   **660 m**   **0 m**  
↔ Distance   ↗ Ascent   ↘ Descent



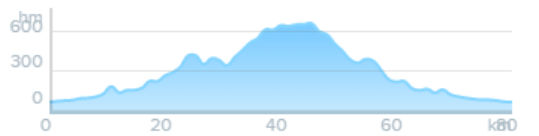
Bike type			Surface		
Road bike	MTB	City bike	Paved	Unpaved	Gravel



### Salobrena - Velez - Orgiva - Lanjeron

**B I U** |

**84.2** km    **1200** m    **1200** m  
↔ Distance    ↗ Ascent    ↘ Descent



<b>Bike type</b>	<b>Surface</b>
<input checked="" type="checkbox"/> Road bike	<input checked="" type="checkbox"/> Paved
<input type="checkbox"/> MTB	<input type="checkbox"/> Unpaved
<input type="checkbox"/> City bike	<input type="checkbox"/> Gravel

Upload images of your bike tour via drag and drop.





### Salobrena - Pinos del Valle - Velez

**B I U** | | | | |

Describe your route

**78.8** km

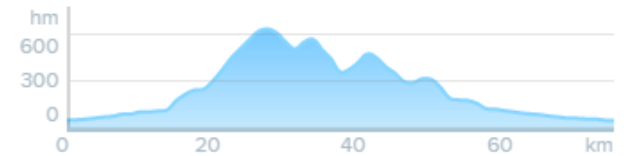
↔ Distance

**1390** m

↗ Ascent

**1390** m

↘ Descent



Bike type



Road bike



MTB



City bike

Surface



Paved



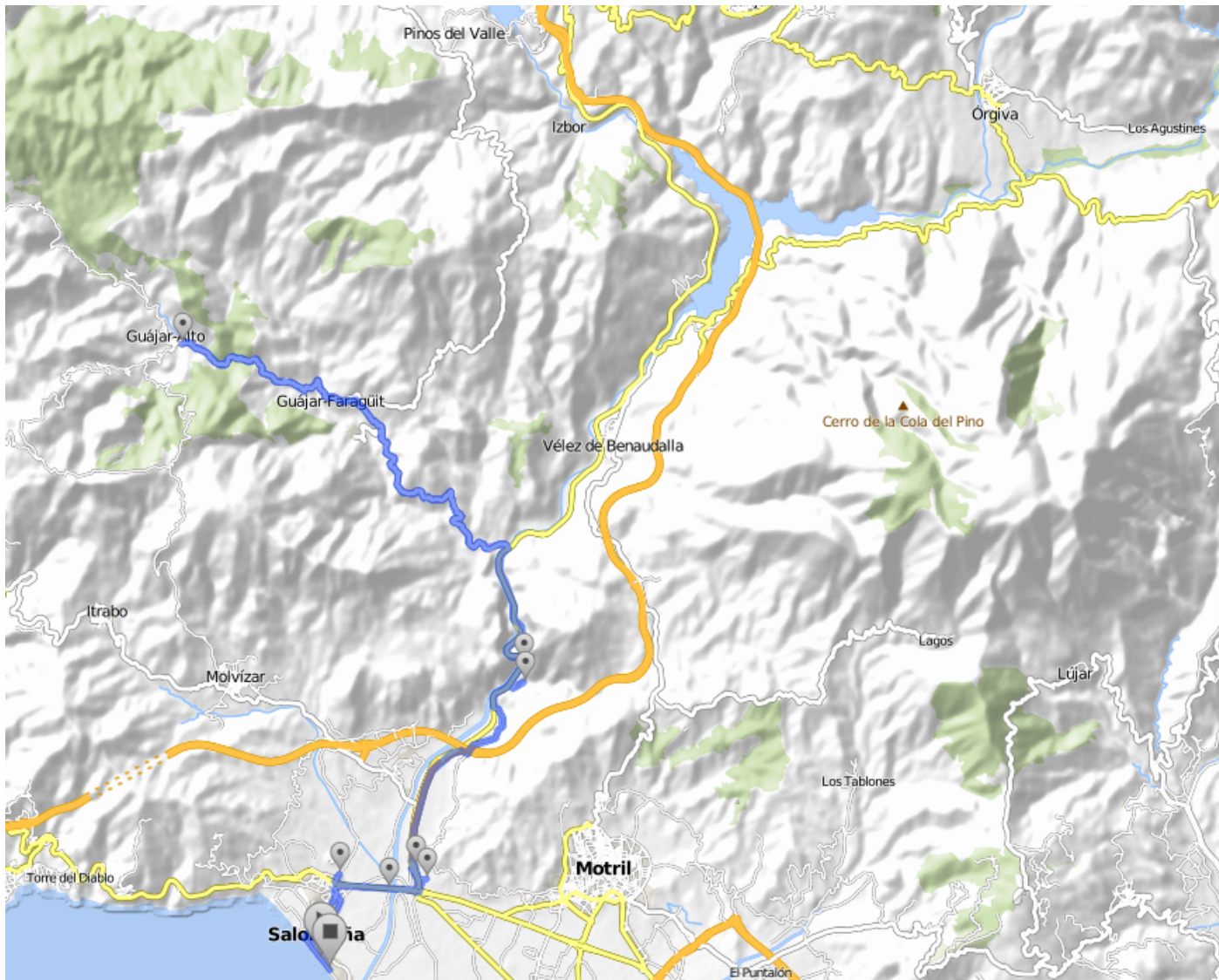
Unpaved



Gravel



Upload images of your bike tour via drag and drop.



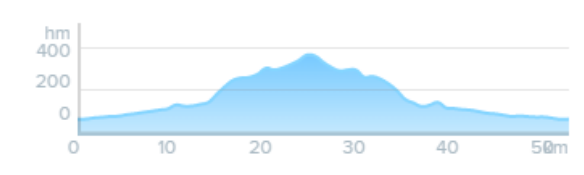
CHANGE COVER

### Salobrena - Guajar - retur

**B I U** | | | | |

Describe your route

**54.1 km** Distance  
**510 m** Ascent  
**500 m** Descent

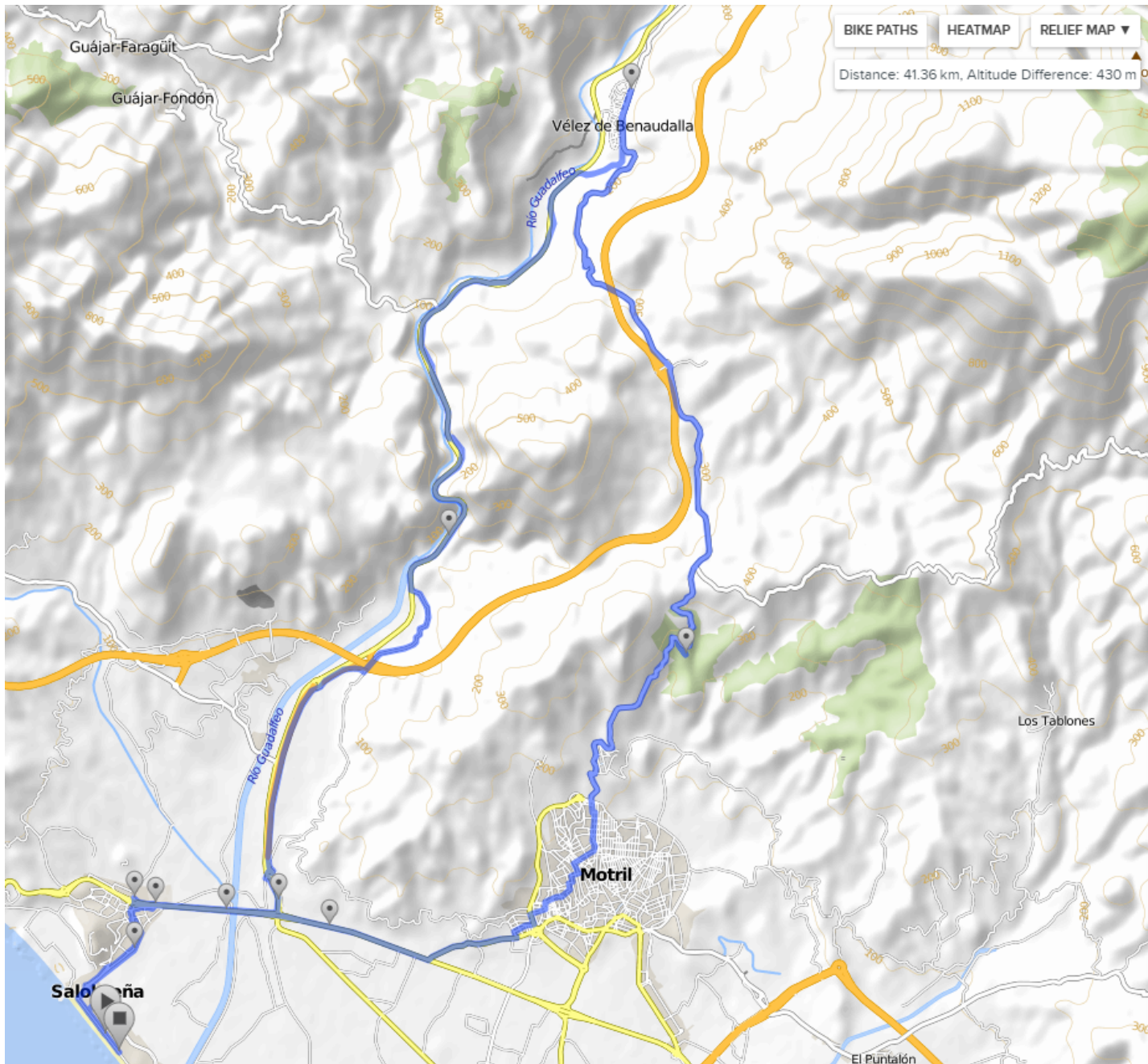


**Bike type**  
 Road bike MTB City bike


**Surface**  
 Paved Unpaved Gravel

Upload images of your bike tour via drag and drop.





BIKE PATHS HEATMAP RELIEF MAP ▾  
Distance: 41.36 km, Altitude Difference: 430 m

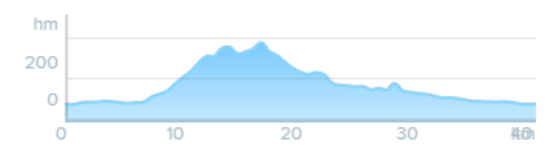


### Salobrena - Velez | - retur

**B I U** | | | | |

Describe your route

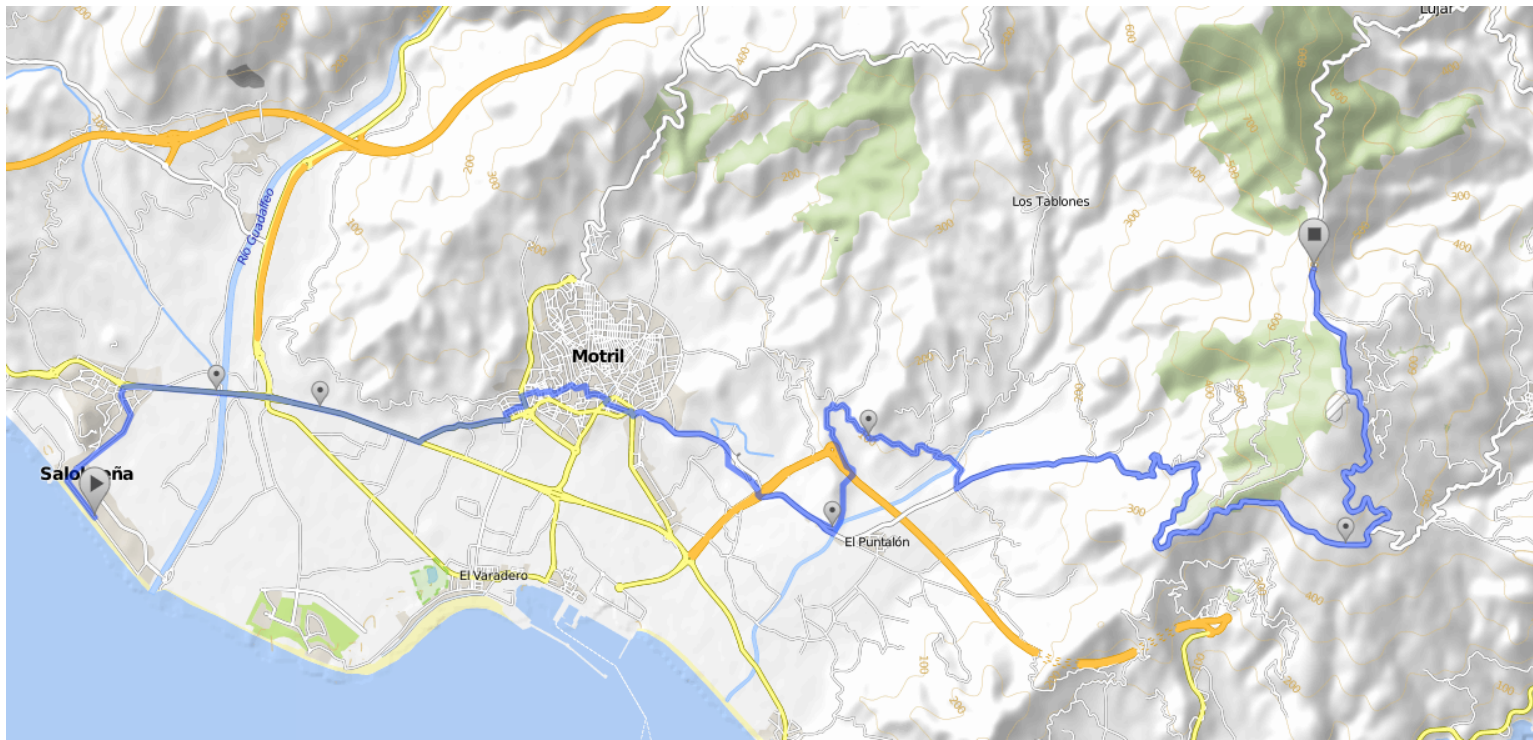
**41.4 km**   **430 m**   **430 m**  
↔ Distance   ↗ Ascent   ↘ Descent



Bike type  
 Road bike   MTB   City bike

Surface  
 Paved   Unpaved   Gravel

Upload images of your bike tour via drag and drop.



CHANGE COVER

### Salobrena - Vejrstationen

**B I U**

Describe your route

**30.2 km**   **780 m**   **80 m**  
↔ Distance   ↗ Ascent   ↘ Descent



Bike type   Surface

Road bike   MTB   City bike   Paved   Unpaved   Gravel





CHANGE COVER

### Salobrena - Itrabo - Amunecar

**B** *I* U | | | | |

Describe your route

**43.2 km**   **620 m**   **620 m**  
↔ Distance   ↗ Ascent   ↘ Descent

**Bike type**   **Surface**

Road bike   MTB   City bike   Paved   Unpaved   Gravel